




**Directions to 2300 Market St, Mt Vernon, WA 98273**

99.9 mi – about 1 hour 46 mins – up to 2 hours 30 mins in traffic

Save trees. Go green!Download Google Maps on your phone at google.com/gmm**A** 7612 Pioneer Way E, Puyallup, WA 98371

1. Head **east** on **Pioneer Way E** toward **Friutland Ave E**
About 6 mins go 2.3 mi
total 2.3 mi
-  2. Turn **right** to merge onto **WA-161 N/WA-512 E** toward **Seattle**
About 1 min go 0.8 mi
total 3.1 mi
-  3. Take the exit onto **WA-167 N** toward **WA-410 E/Seattle/Yakima**
About 19 mins go 20.6 mi
total 23.7 mi
-  4. Take the exit onto **I-405 S** toward **Burien/Seattle**
About 2 mins go 2.1 mi
total 25.8 mi
-  5. Take the exit onto **I-5 N** toward **Seattle**
About 1 hour 15 mins go 73.3 mi
total 99.1 mi
-  6. Take exit **227** for **WA-538 E/College Way** go 0.2 mi
total 99.4 mi
-  7. Turn **right** at **WA-538 E/E College Way** go 0.1 mi
total 99.5 mi
-  8. Take the 1st **left** onto **E College Way**
About 1 min go 236 ft
total 99.5 mi
-  9. **E College Way** turns slightly **left** and becomes **Market St**
Destination will be on the right
About 1 min go 0.4 mi
total 99.9 mi

B 2300 Market St, Mt Vernon, WA 98273

These directions are for planning purposes only. You may find that construction projects, traffic, weather, or other events may cause conditions to differ from the map results, and you should plan your route accordingly. You must obey all signs or notices regarding your route.

Map data ©2010 Google

Directions weren't right? Please find your route on maps.google.com and click "Report a problem" at the bottom left.
